


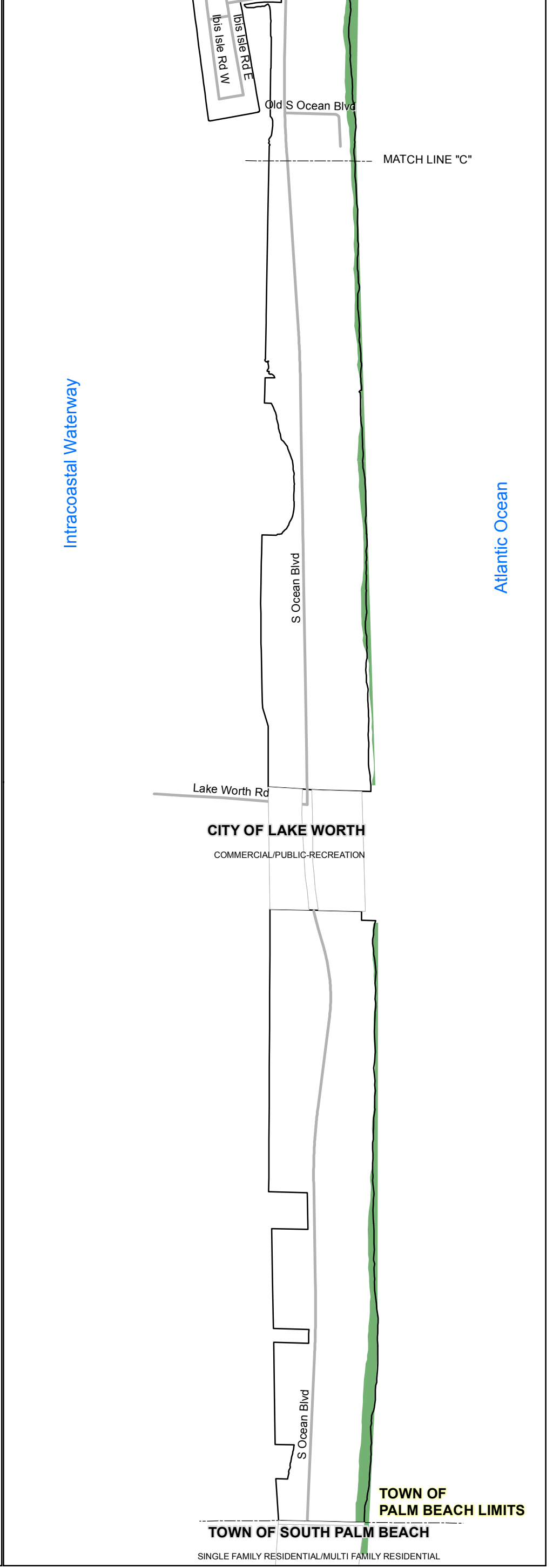
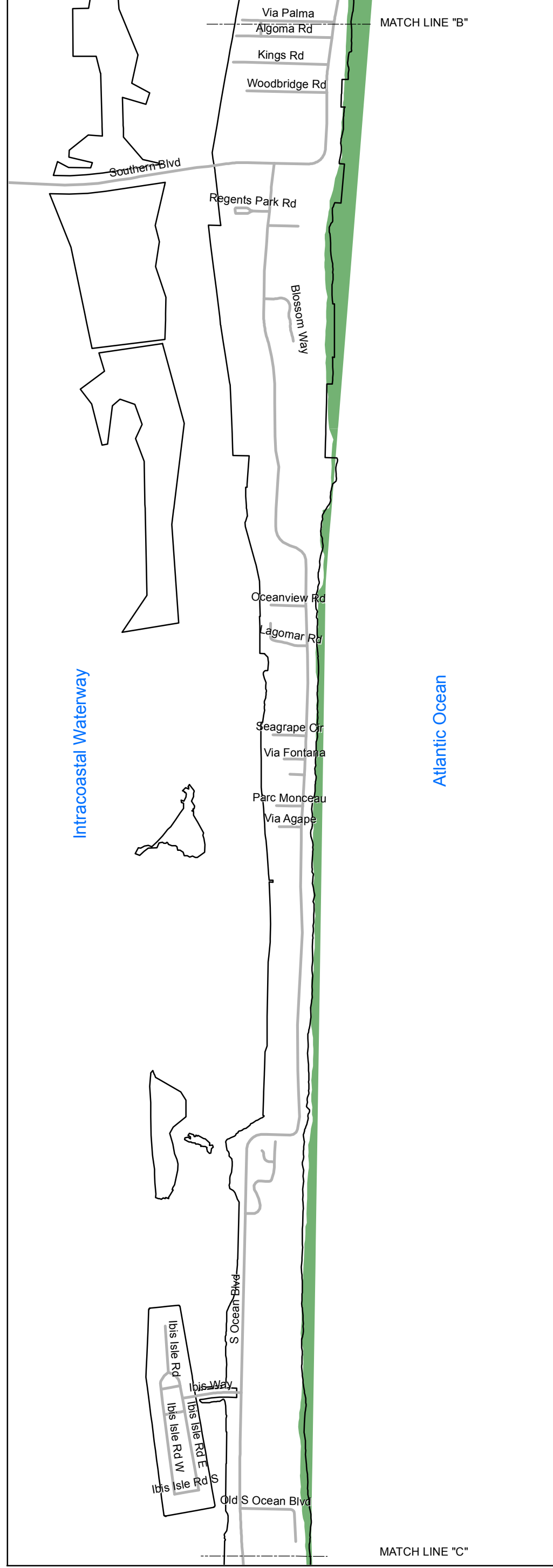
TOWN OF PALM BEACH COASTAL HIGH HAZARD AREA MAP 2017 - 2027
Planning, Zoning & Building Department

■ Coastal High Hazard Area CHHA





Map Created: July 28, 2017
 Town of Palm Beach
 Information Technologies GIS Department
 Planning, Zoning & Building Department
 (561)838-5430
 Email: pzb@townofpalmbeach.com
 Website: palmbeach.govoffice.com






TOWN OF PALM BEACH COASTAL HIGH HAZARD AREA MAP 2017 - 2027
Planning, Zoning & Building Department

 Coastal High Hazard Area CHHA



Map Created: July 28, 2017
 Town of Palm Beach
 Information Technologies GIS Department
 Planning, Zoning & Building Department
 (561) 838-5430
 Email: pzb@townofpalmbeach.com
 Website: palmbeach.govoffice.com



MAP I - 6